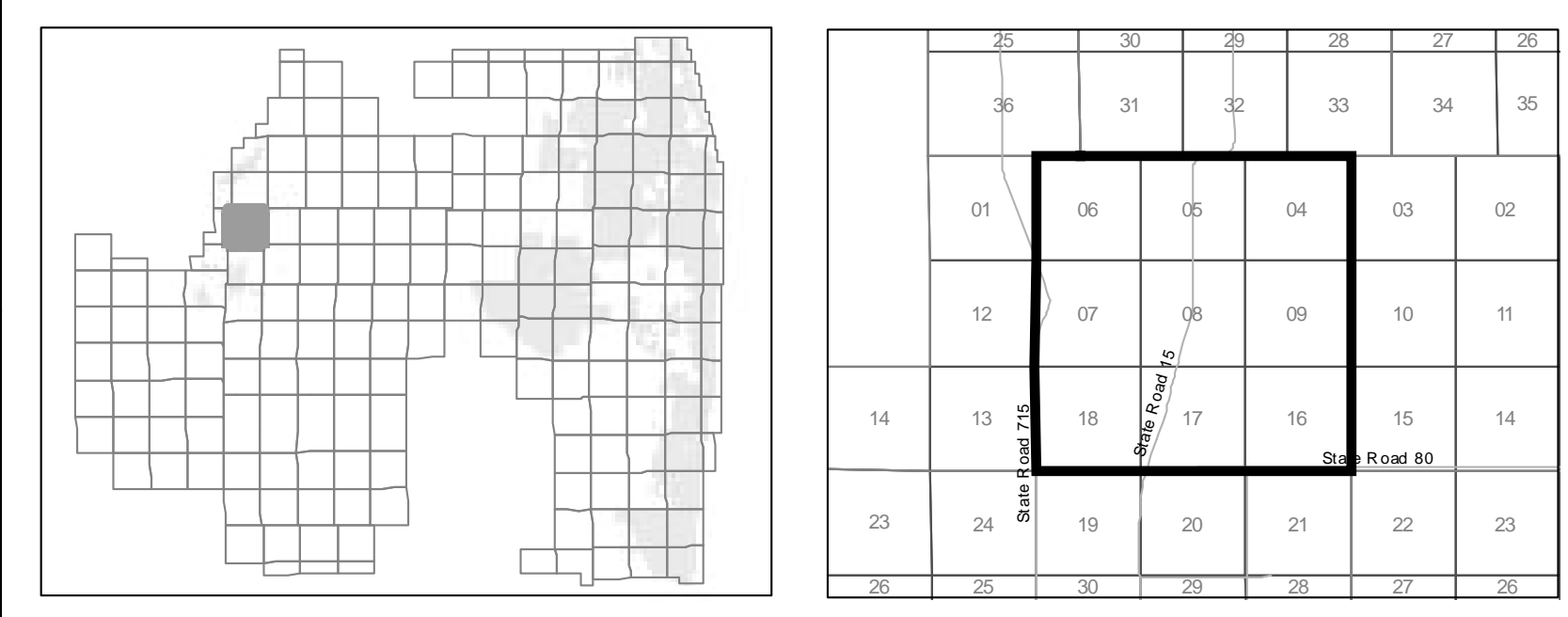
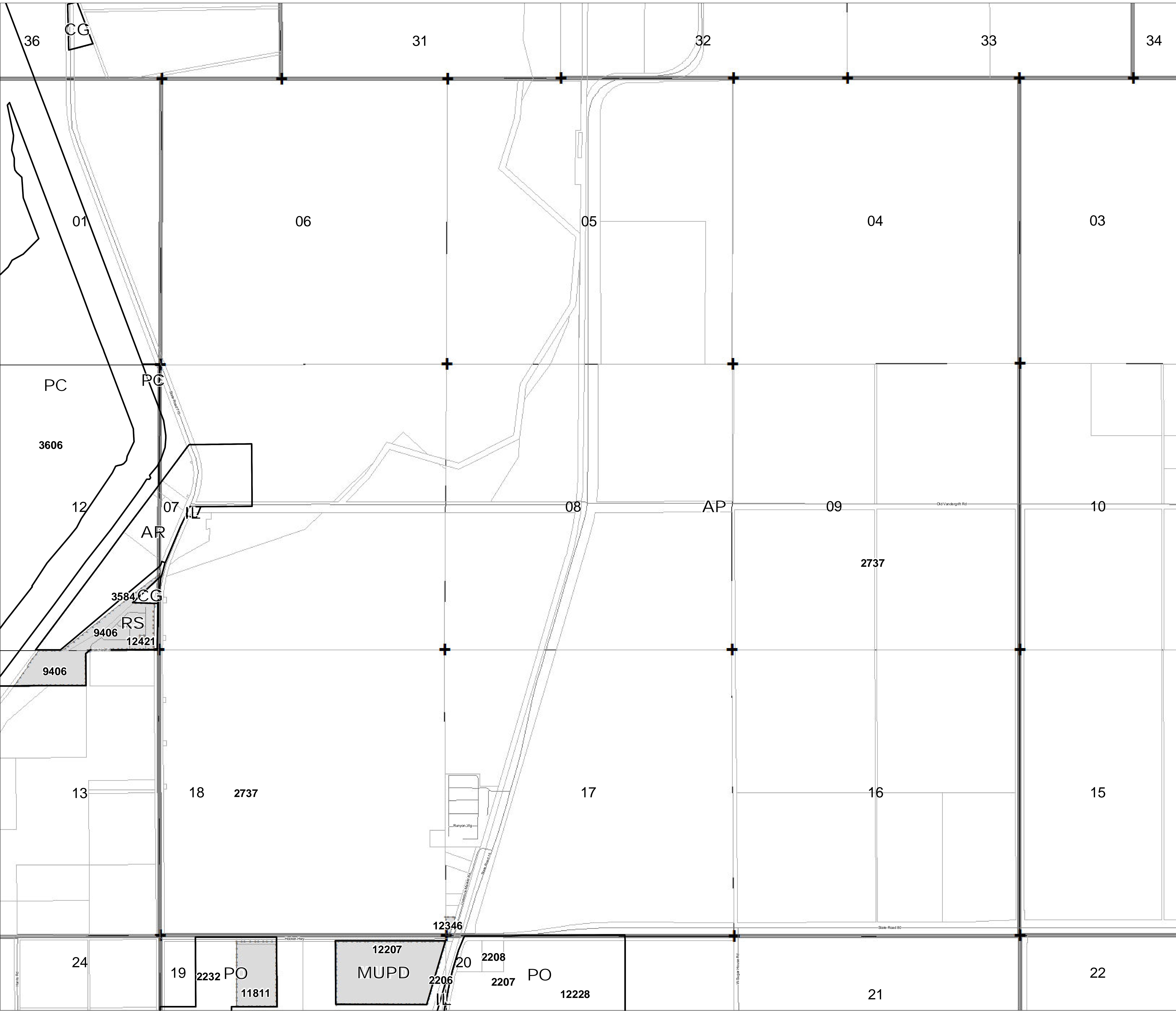
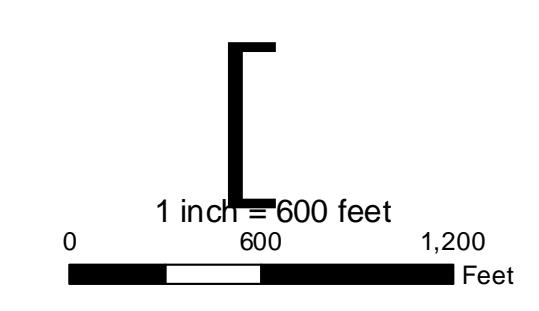


IDENT. NO.	DRAWN	APPROVAL	REVISION	DATE	DESCRIPTION
270	AP	NA	05.03	NA	0.1963.0000
304	PD	NA	05.03	NA	0.1963.0000
1228	PD	NA	01.02	NA	0.2007.0018
1234	NA	ZY	08.03	NA	0.2008.0004



**ZONING QUAD 202**  
**Zoning District Map of Palm Beach County**  
 July 03, 2012

- 12345 Additional Approvals
- Zoning Quad Boundary
- Zoning District Boundary
- Overlays
- Parcels
- Municipality
- Water
- Section Lines



**PALM BEACH COUNTY**  
 Planning, Zoning and Building Department